



PRODUCT OVERVIEW:

With the inReach Messenger satellite communicator, home is closer than you think. Providing global two-way messaging and interactive SOS (active satellite subscription required), it keeps you connected with friends and family even when you're out of cell coverage. Use the device to check in with contacts, read and reply to their responses with QuickText messages and even share your GPS location data if you like. More detailed texting and group messaging is easy when using the Garmin Messenger app. Seamless switching between Wi-Fi® wireless networking, cellular and satellite networks, gives you the best connectivity and cost-efficiency for all your communications. The on-device display gives you the added confidence of knowing that your message has been sent. You'll even see a response that help is on the way in case of an emergency. The communicator's internal, rechargeable lithium battery gives up to 28 days of battery life — and provides safety charging to help recover a depleted phone.



KEY FEATURES:

NEW	COMPACT, RUGGED DESIGN	Don't let the 4" x 2" size and 100g weight fool you. inReach Messenger is tough, durable, impact-resistant and water-rated to IPX7.
IMPROVED	TWO-WAY MESSAGING	A simple user interface through Garmin Messenger app on your smartphone makes it easy to exchange text messages with loved one via satellite or mobile phone networks.
NEW	GARMIN MESSENGER APP	Send two-way messages globally, even when you're out of mobile phone coverage. The app supports seamless switching between Wi-Fi® wireless networking links, broadband cellular and the Iridium® satellite network.
NEW	GROUP MESSAGING	With the Garmin Messenger app, your inReach connection supports group message threading and distribution. So, you can share your adventures with multiple contacts simultaneously — and have group text chats with friends and family.
	CHECK-IN MESSAGES	Check in with contacts directly from inReach Messenger by using the device's pre-set QuickText messages. You can read reply, messages on the unit's display.
	TRACBACK®ROUTING	For your safety, this device records a point every 10 minutes. TracBack takes you back along the path you travelled or in a straight line to a last know point of your choice.
	ON DEVICE DISPLAY	The inReach Messenger's high-end memory-in-pixel screen technology gives you the added confidence of knowing that your message has been sent — and seeing a response that help is on the way in case of an emergency.
NEW	SEAMLESS CONNECTION	Optimized inReach messaging uses a cellular connection of your compatible smartphone when it's available, then it seamlessly switches to a 100% global Iridium satellite link when you go beyond available cellular coverage range.
	INREACH WEATHER	Get detailed weather updates on inReach Messenger or a paired compatible device. You can even request forecasts for your current location or other waypoints or destinations on your itinerary.
	BATTERY LIFE	Internal, rechargeable lithium battery gives up to 28 days of battery life.
NEW	SAFETY CHARGING	Need a backup option in case your compatible smartphone battery dies? Connect inReach Messenger to your phone for enough safety charge to send a custom text message from the inReach Messenger device via your phone's touchscreen.
	INTERACTIVE SOS ALERTS¹	Trigger an interactive SOS to the Garmin IERCC 24/7-staffed monitoring and coordination centre for help in an emergency (satellite subscription required).
	LOCATION SHARING¹	Share your location with loved ones back home at any time using your MapShare™ page or with your coordinates embedded in your messages.
	GLOBAL SATELLITE NETWORK	Instead of relying on mobile phone coverage, your messages, SOS alerts and location tracking are transferred via the global Iridium® satellite network.
	FLEXIBLE SATELLITE AIRTIME PLANS	To access the Iridium network and communicate with your inReach Messenger device, an active satellite subscription is required. You can opt for an annual package or a flexible month-to-month plan.

PRODUCT CONFIGURATIONS:

inReach Messenger



INCLUDES		COUNTRY OF ORIGIN	
inReach Messenger, type-A to type-C USB cable, documentation		Made in Taiwan. Cable made in China.	
DESCRIPTION	SKU	EAN	EUR
inReach Messenger	010-02672-00	0753759292355	€ 299,99

NOTICE:

Some jurisdictions regulate or prohibit the use of satellite communications devices. It is the responsibility of the user to know and follow all applicable laws in the jurisdictions where the device is intended to be used.

PRODUCT COMPARISON:

	inReach Messenger	inReach Mini 2	GPSMAP 66i
			
Physical dimensions	3.1" x 2.5" x 0.9" (7.8 x 6.4 x 2.3 cm)	2.04" x 3.90" x 1.03" (5.17 x 9.90 x 2.61 cm)	2.5" x 6.4" x 1.4" (6.2 x 16.3 x 3.5 cm)
Weight	4 oz (113.9 g)	3.5 oz (100.0 g)	8.1 oz (230.0 g)
Display size	1" x 0.43" (2.53 x 1.1 cm 2.74 cm)	0.9" x 0.9" (23 x 23 mm)	1.5"W x 2.5"H (3.8 x 6.3 cm)
Display resolution	160 x 68 pixels	176 x 176 pixels	240 x 400 pixels
Wireless technologies	BLUETOOTH® Low Energy, ANT+® technologies	BLUETOOTH, ANT+ technologies	Wi-Fi®, BLUETOOTH, ANT+ technologies
Digital compass		•	•
Battery life	Up to 28 days with a message or location sent every 10 minutes, Up to 46 days with a message or location sent every 30 minutes	Up to 14 days at 10-minute tracking (default) Up to 30 days at 30-minute tracking	Up to 35 hours at 10-minute tracking Up to 200 hours at the 30-minute tracking
Interface	USB-C	USB-C	microUSB
Water rating	IPX7 ²	IPX7 ²	IPX7 ²
Global interactive SOS	•	•	•
Send/receive text messages to SMS and email	•	•	•
Send/receive text messages to inReach device	•	•	•
Exchange locations with other inReach device	•	•	•
MapShare™ page compatible with tracking	•	•	•
Virtual keyboard for custom messaging	•	•	•
Send waypoints to MapShare during trip	•	•	•
Send route selection to MapShare during trip	•	•	•
inReach remote compatible	•	•	•
inReach weather	•	•	•
Garmin Messenger app compatible	•	•	•
Garmin Explore™ website compatible	•	•	•
TracBack® feature	•	•	•
Garmin Explore mobile app compatible		•	•
Breadcrumb map		•	•
Includes worldwide basemap			•
BirdsEye Satellite Imagery direct-to-device			•
Preloaded TOPO Active Europe map			•
LED flashlight and beacon			•

PHYSICAL SPECIFICATIONS:

inReach Messenger

Unit dimensions WxHxD:	3.1" x 2.5" x 0.9" (7.8 x 6.4 x 2.3 cm)
Display Size, resolution, type:	1" x 0.43", 1.08" diagonal (2.53 x 1.1 cm 2.74 cm diagonal) 160 x 68 pixels Sunlight-readable, monochrome, transfective memory-in-pixel (MIP)
Weight	4 oz (113.9 g)
Battery type:	Rechargeable internal lithium-ion
Battery life:	Up to 28 days with a message or location sent every 10 minutes with full sky view; Up to 14 days with moderate tree cover Up to 6 days with a message or location sent every 2 minutes with full sky view; Up to 3 days with moderate tree cover Up to 46 days with a message or location sent every 30 minutes with full sky view; Up to 23 days with moderate tree cover
Water rating	IPX7 ²
High-sensitivity receiver:	Yes
Interface:	USB-C
Wireless connectivity	BLUETOOTH® Low Energy (LE), ANT+® technologies
Multi-GNSS:	GPS, Galileo, QZSS, Beidou
Compass:	GPS Compass (while moving)

PACKAGING SPECIFICATIONS:

inReach Messenger

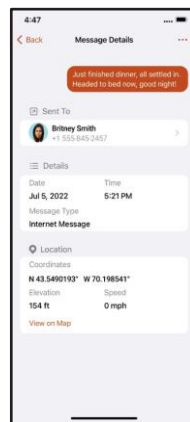
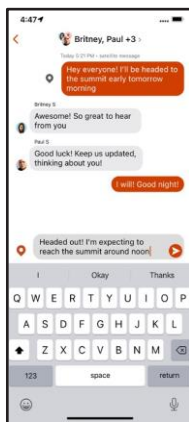
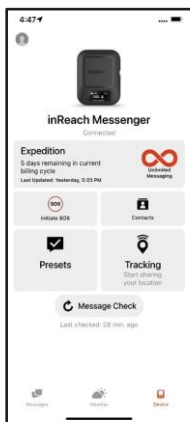
Gift box dimensions (WxHxD):	4.7" W x 5.2" H x 2.1" D (12.0 x 13.1 x 5.3 cm)
Gift box weight:	9.4 oz. (270 g)
Master carton dimensions (WxHxD):	17.1" W x 10.0" H x 15.1" D (43.5 x 25.4 x 38.4 cm)
Master carton weight:	24.0 lbs (10.9 kg)
Master carton quantity:	36



GARMIN MESSENGER™ APP:



Never lose touch with friends and family. The Garmin Messenger app brings rich network messaging features to any compatible smartphone. And when paired with your compatible inReach device¹, it lets you enjoy the security and connectivity of global satellite messaging and interactive SOS that's not limited to mobile phone coverage areas (active satellite subscription required). The app supports group message threading and distribution as well as direct communication with other users. Automatic switching between Wi-Fi[®] wireless networking links, broadband cellular and the global Iridium[®] satellite network gives you the best connectivity and efficiency for all your messaging. When you have connectivity, the app on your phone will work seamlessly even if your inReach device is turned off.



NOTICE:

Some jurisdictions regulate or prohibit the use of satellite communications devices. It is the responsibility of the user to know and follow all applicable laws in the jurisdictions where the device is intended to be used.

COMPATIBLE PRODUCT OVERVIEW:

FÉNIX® 7 SERIES
MULTISPORT GPS WATCHES



EPIX® (GEN 2) SERIES
PREMIUM ACTIVE SMARTWATCHES



INSTINCT® 2 SERIES
RUGGED GPS SMARTWATCHES



DESCENT™ MK2 SERIES
DIVE COMPUTERS



EDGE® 1040 SOLAR
ULTIMATE GPS BIKE COMPUTER



TREAD®
RUGGED POWERSPORT GPS NAVIGATOR



ENDURO™ 2
MULTISPORT GPS WATCH



GPSMAP® 8400/GPSMAP 8600
TOUCHSCREEN CHARTPLOTTERS



See Garmin.com for details and available devices.

COMPATIBLE ACCESSORY OVERVIEW:

	SKU	UPC	RRP	DESCRIPTION	IMAGE
USB cable TYPE A TO TYPE C (1 meter)	010-12994-61	753759260262	€16.00	Connect this cable to a USB A port to recharge your compatible device and transfer data to and from your computer.	
Quick release lanyard	010-11733-00	753759980283	€14.99	Attach your handheld to this quick release lanyard and wear it around your neck so you can keep your hands free during your outdoor adventure.	
Flotation lanyard	010-12525-01	753759177133	€9.99	Keep your device secure and close at hand on the water with this neoprene flotation lanyard, featuring a quick-release connector.	

ADDITIONAL COMPATIBLE APP:

GARMIN PILOT™ APP



PLAN, FILE, FLY, LOG

Turn your mobile device into the ideal cockpit companion. Garmin Pilot puts full-featured navigation — including our decades of experience with rich, interactive mapping, aviation weather, global flight plan filing, electronic flight bag capabilities, optional traffic/weather, pilot logbook and more — right at your fingertips.

The inReach Messenger device is compatible with other products and accessories not listed in this marketing memo. For more information on compatibility, please visit the product page at Garmin.com.

¹Active satellite subscription required. Some jurisdictions regulate or prohibit the use of satellite communications devices. It is the responsibility of the user to know and follow all applicable laws in the jurisdictions where the device is intended to be used.

²See Garmin.com/waterrating for more details

The Bluetooth word mark and logos are registered trademarks owned by Bluetooth SIG, Inc. and any use of such marks by Garmin is under license. Wi-Fi is a registered trademark of the Wi-Fi Alliance.